

Camp Luther

9311 Shook Road, Mission, B.C. V2V 7M2







Contact Person & Phone #:

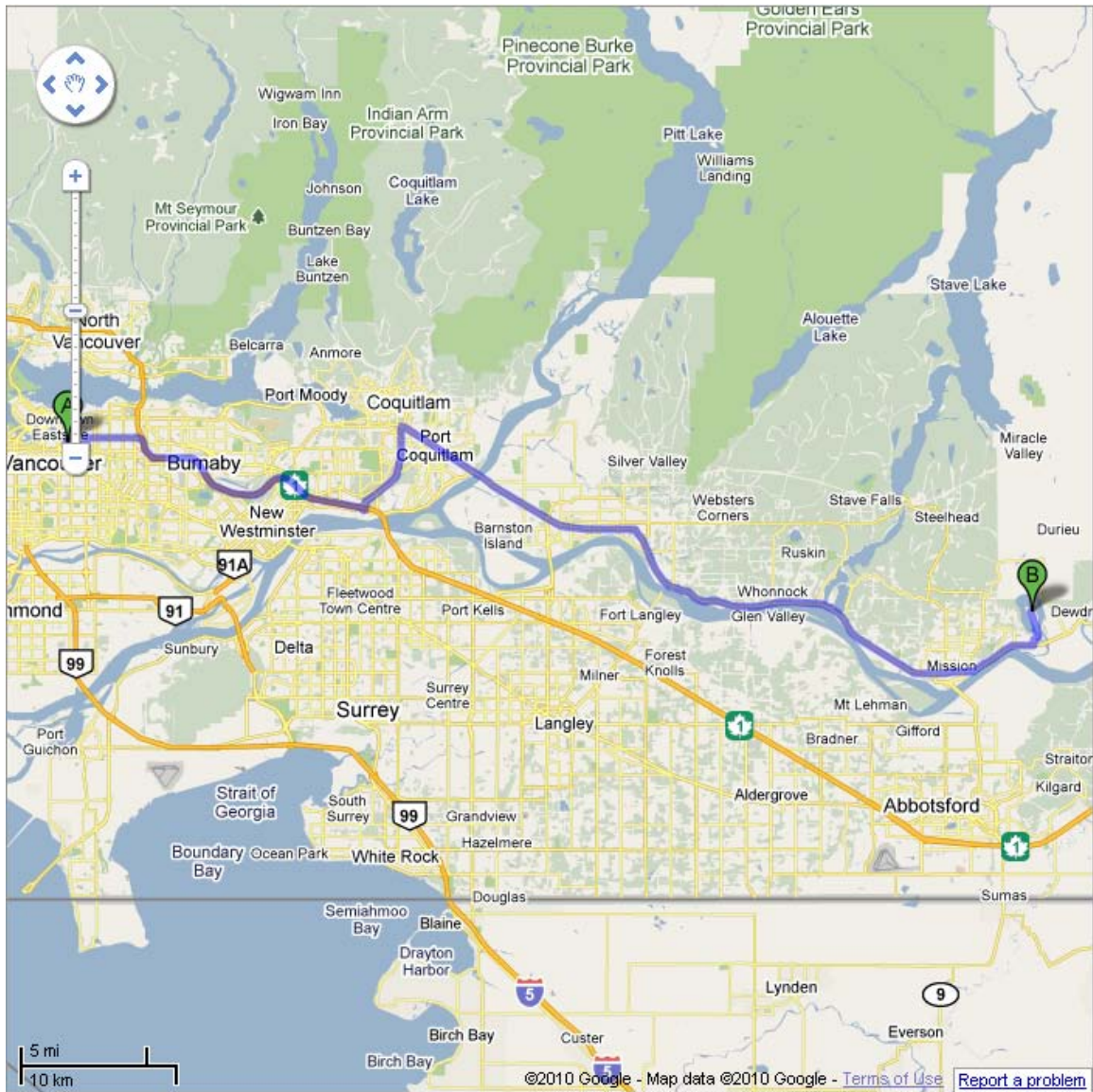
Kevin Lee 778-892-1407

Driving Directions:

From **St. Francis Xavier Church, Vancouver** to Camp Luther



http://maps.google.com/maps?f=d&source=s_d&saddr=428+Great+Northern+Way,+Vancouver,+BC+V5T+4S5,+Canada&daddr=9311+Shook+Rd,+Fraser+Valley+G,+Fraser+Valley+Regional+District,+British+Columbia+V2V+7M7,+Canada&hl=en&geocode=FWnA7wIdGrep-Clx-pc0XHGGVDEQ1Jcotg2qsQ%3BFV9C7gIdPMO2-CID2sQ3xTCEVDGxKbolMrnG4Q&mra=ls&sl=49.169682,-122.240195&sspn=0.00759,0.019312&g=9311+Shook+Rd,+Fraser+Valley+G,+Fraser+Valley+Regional+District,+British+Columbia+V2V+7M7,+Canada&ie=UTF8&z=10

From: St. Francis Xavier Church (428 Great Northern Way, Vancouver, BC V5T 4S5, Canada)			
	1.	Head east on Great Northern Way toward Fraser St About 1 min	go 1.3 km total 1.3 km
	2.	Turn left at Clark Dr About 1 min	go 500 m total 1.8 km
	3.	Turn right at 1 Ave E About 8 mins	go 3.4 km total 5.3 km
	4.	Take the Trans Canada Highway/BC-1 E ramp	go 400 m total 5.6 km
	5.	Merge onto BC-1 E About 11 mins	go 16.5 km total 22.2 km
	6.	Take exit 44 to merge onto Lougheed Hwy/BC-7 E About 6 mins	go 6.7 km total 28.9 km
	7.	Turn right to stay on Lougheed Hwy/BC-7 E (signs for Maple Ridge/Mission) About 37 mins	go 42.0 km total 70.9 km
	8.	Continue onto N Railway Ave About 1 min	go 1.4 km total 72.3 km
	9.	Continue onto Lougheed Hwy/BC-7 E About 4 mins	go 3.8 km total 76.0 km
	10.	Turn left at Shook St Destination will be on the left About 5 mins	go 2.5 km total 78.5 km
Destination: Camp Luther (9311 Shook Rd, Fraser Valley G, BC V2V 7M7, Canada)			



From **Canadian Martyrs Catholic Church, Richmond** to Camp Luther

http://maps.google.com/maps?f=d&source=s_d&saddr=5771+GRANVILLE+AVE+Richmond,+British+Columbia+V7C+1E8&daddr=9311+Shook+Rd,+Fraser+Valley+G,+Fraser+Valley+Regional+District,+British+Columbia+V2V+7M7,+Canada&hl=en&geocode=FTkq7gIdS7Oo-CnL9gXfwwqGVDEaLxSMMCG_eg%3BFV9C7gIdPMO2-CID2sQ3xTCEVDGxKbolMrnG4Q&mra=ls&sl=49.20414,-122.698059&sspn=0.485415,1.235962&ie=UTF8&z=10

From: Canadian Martyrs Catholic Church (5771 GRANVILLE AVE Richmond, BC V7C 1E8)			
	1.	Head west on Granville Ave W toward Ledway Rd	go 11 m total 11 m
	2.	Make a U-turn at Ledway Rd About 6 mins	go 2.7 km total 2.7 km
	3.	Continue straight onto Garden City Rd N About 3 mins	go 1.6 km total 4.3 km
	4.	Turn right at Alderbridge Way E About 3 mins	go 2.2 km total 6.5 km
	5.	Continue onto BC-91 E About 6 mins	go 8.8 km total 15.3 km
	6.	Take exit 11 to merge onto BC-91A N toward New Westminster About 3 mins	go 5.2 km total 20.5 km
	7.	Exit onto Stewardson Way toward New Westminster About 3 mins	go 2.3 km total 22.8 km
	8.	Continue onto Columbia St About 5 mins	go 3.6 km total 26.4 km
	9.	Slight right at Brunette Ave About 3 mins	go 1.7 km total 28.1 km
	10.	Take the BC-1 E/Trans Canada Highway ramp	go 450 m total 28.6 km
	11.	Merge onto BC-1 E About 2 mins	go 3.0 km total 31.5 km
	12.	Take exit 44 to merge onto Lougheed Hwy/BC-7 E About 6 mins	go 6.7 km total 38.2 km
	13.	Turn right to stay on Lougheed Hwy/BC-7 E (signs for Maple Ridge/Mission) About 37 mins	go 42.0 km total 80.2 km
	14.	Continue onto N Railway Ave About 1 min	go 1.4 km total 81.7 km
	15.	Continue onto Lougheed Hwy/BC-7 E About 4 mins	go 3.8 km total 85.4 km
	16.	Turn left at Shook St Destination will be on the left About 5 mins	go 2.5 km total 87.9 km
Destination: Camp Luther (9311 Shook Rd, Fraser Valley G, BC V2V 7M7, Canada)			

